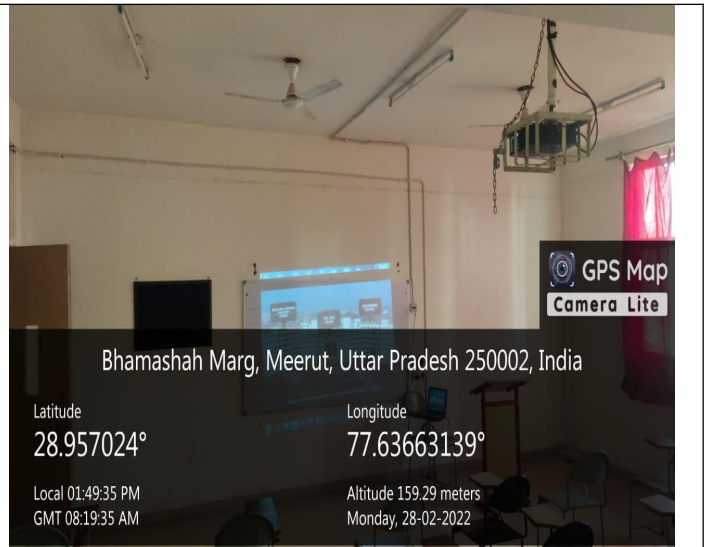


FACULTY OF MANAGEMENT AND COMMERCE

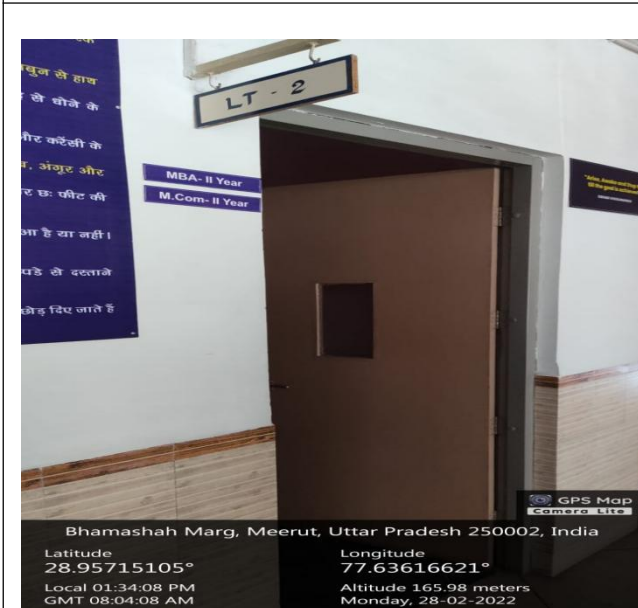
**Total No of ICT enabled Classrooms, Seminar halls and
Demonstration rooms = 18**



LT-1 Out



LT-1 In



LT-2 Out



LT-2 In




Bhamashah Marg, Meerut, Uttar Pradesh 250002, India
 Latitude 28.9572277° Longitude 77.6359416°
 Local 01:34:51 PM Altitude 174.3 meters
 GMT 08:04:51 AM Monday, 28-02-2022

LT-3 Out



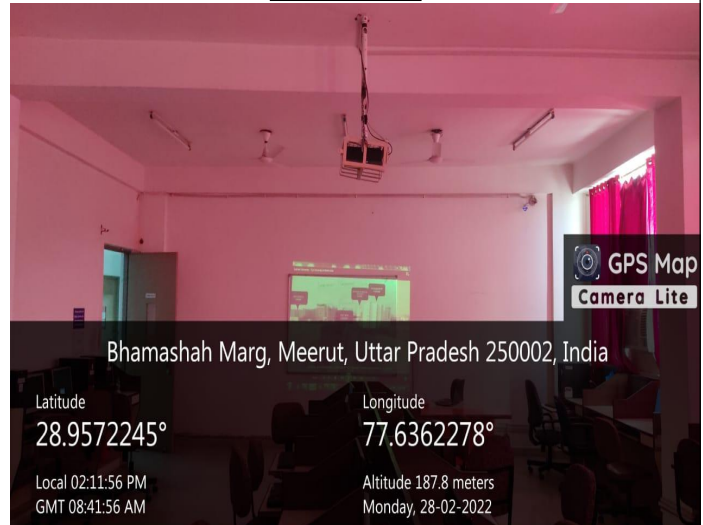
Bhamashah Marg, Meerut, Uttar Pradesh 250002, India
 Latitude 28.95697427° Longitude 77.63635708°
 Local 01:46:11 PM Altitude 145.63 meters
 GMT 08:16:11 AM Monday, 28-02-2022

LT-LT-3 Out



Bhamashah Marg, Meerut, Uttar Pradesh 250002, India
 Latitude 28.95698546° Longitude 77.63634251°
 Local 01:43:13 PM Altitude 156.09 meters
 GMT 08:13:13 AM Monday, 28-02-2022

LT-4 Out



Bhamashah Marg, Meerut, Uttar Pradesh 250002, India
 Latitude 28.9572245° Longitude 77.6362278°
 Local 02:11:56 PM Altitude 187.8 meters
 GMT 08:41:56 AM Monday, 28-02-2022

LT-4 In




Bhamashah Marg, Meerut, Uttar Pradesh 250002, India
 Latitude 28.95697002° Longitude 77.63636038°
 Local 01:46:59 PM Altitude 147.35 meters
 GMT 08:16:59 AM Monday, 28-02-2022

LT-5 Out



Bhamashah Marg, Meerut, Uttar Pradesh 250002, India
 Latitude 28.95715877° Longitude 77.63625432°
 Local 01:40:48 PM Altitude 164.01 meters
 GMT 08:10:48 AM Monday, 28-02-2022

LT-5 In




Bhamashah Marg, Meerut, Uttar Pradesh 250002, India
 Latitude 28.95705545° Longitude 77.63634054°
 Local 01:51:55 PM Altitude 171.24 meters
 GMT 08:21:55 AM Monday, 28-02-2022

LT-6 Out



Bhamashah Marg, Meerut, Uttar Pradesh 250002, India
 Latitude 28.95703558° Longitude 77.63616806°
 Local 02:00:13 PM Altitude 149.08 meters
 GMT 08:30:13 AM Monday, 28-02-2022

LT-6 In



Bhamashah Marg, Meerut, Uttar Pradesh 250002, India
 Latitude 28.95697413° Longitude 77.63638502°
 Local 01:54:50 PM Altitude 171.27 meters
 GMT 08:24:50 AM Monday, 28-02-2022

LT-7 Out



Bhamashah Marg, Meerut, Uttar Pradesh 250002, India
 Latitude 28.95712822° Longitude 77.63645994°
 Local 02:32:10 PM Altitude 165.82 meters
 GMT 09:02:10 AM Monday, 28-02-2022

LT-7 In




Bhamashah Marg, Meerut, Uttar Pradesh 250002, India
 Latitude 28.9571798° Longitude 77.6362429°
 Local 02:01:55 PM Altitude 172.1 meters
 GMT 08:31:55 AM Monday, 28-02-2022

LT-8 Out



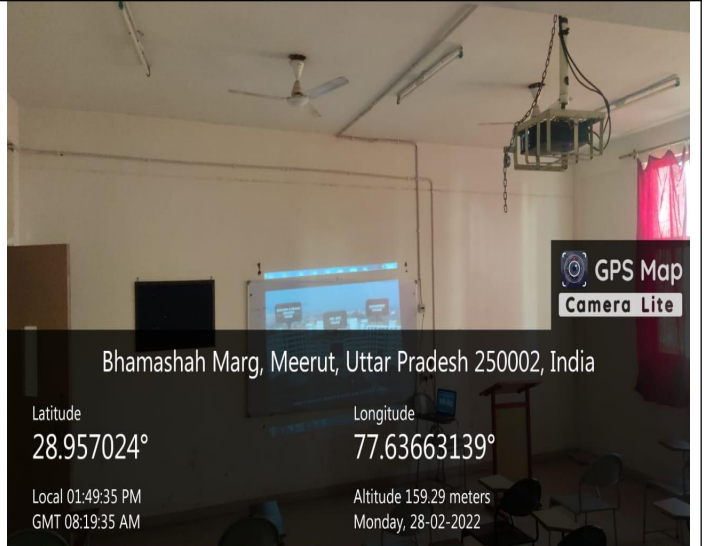
Bhamashah Marg, Meerut, Uttar Pradesh 250002, India
 Latitude 28.9572091° Longitude 77.6362393°
 Local 02:29:27 PM Altitude 187.8 meters
 GMT 08:59:27 AM Monday, 28-02-2022

LT-8 In



Bhamashah Marg, Meerut, Uttar Pradesh 250002, India
 Latitude 28.95689184° Longitude 77.63613929°
 Local 01:58:15 PM Altitude 69.59 meters
 GMT 08:28:15 AM Monday, 28-02-2022

LT-9 Out



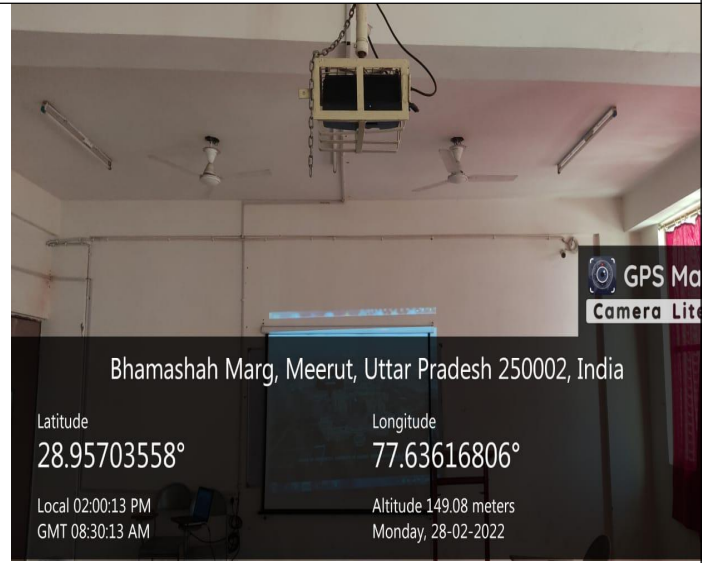
Bhamashah Marg, Meerut, Uttar Pradesh 250002, India
 Latitude 28.957024° Longitude 77.63663139°
 Local 01:49:35 PM Altitude 159.29 meters
 GMT 08:19:35 AM Monday, 28-02-2022

LT-9 In




Bhamashah Marg, Meerut, Uttar Pradesh 250002, India
 Latitude 28.95709247° Longitude 77.63644467°
 Local 02:04:46 PM Altitude 137.69 meters
 GMT 08:34:46 AM Monday, 28-02-2022

LT-10 Out



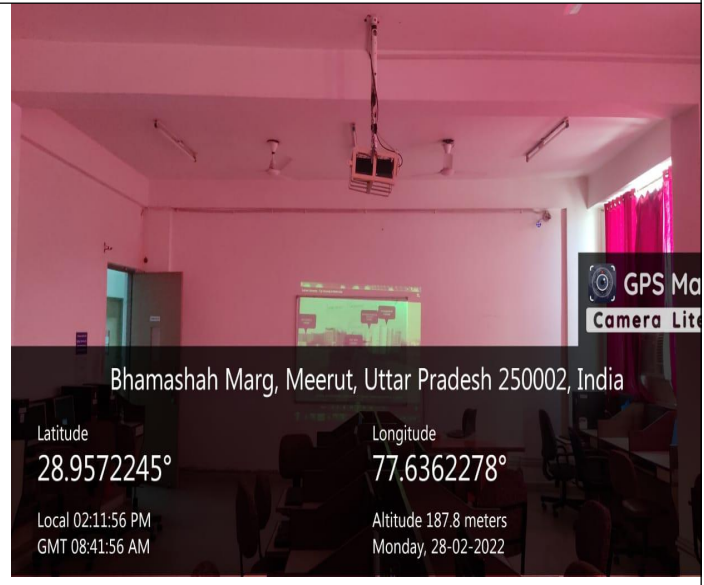
Bhamashah Marg, Meerut, Uttar Pradesh 250002, India
 Latitude 28.95703558° Longitude 77.63616806°
 Local 02:00:13 PM Altitude 149.08 meters
 GMT 08:30:13 AM Monday, 28-02-2022

LT-10 In



Bhamashah Marg, Meerut, Uttar Pradesh 250002, India
 Latitude 28.95711715° Longitude 77.63631424°
 Local 02:14:59 PM Altitude 187.62 meters
 GMT 08:44:59 AM Monday, 28-02-2022

LT-11 Out



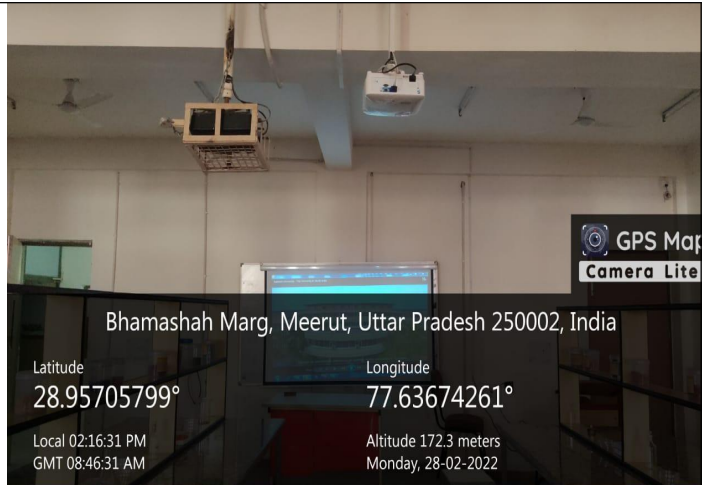
Bhamashah Marg, Meerut, Uttar Pradesh 250002, India
 Latitude 28.9572245° Longitude 77.6362278°
 Local 02:11:56 PM Altitude 187.8 meters
 GMT 08:41:56 AM Monday, 28-02-2022

LT-11 In



Bhamashah Marg, Meerut, Uttar Pradesh 250002, India
 Latitude 28.9572172° Longitude 77.6362357°
 Local 02:29:08 PM Altitude 187.8 meters
 GMT 08:59:08 AM Monday, 28-02-2022

Lab Out



Bhamashah Marg, Meerut, Uttar Pradesh 250002, India
 Latitude 28.95705799° Longitude 77.63674261°
 Local 02:16:31 PM Altitude 172.3 meters
 GMT 08:46:31 AM Monday, 28-02-2022

Lab In



Bhamashah Marg, Meerut, Uttar Pradesh 250002, India
 Latitude 28.957211° Longitude 77.6362289°
 Local 02:12:52 PM Altitude 187.8 meters
 GMT 08:42:52 AM Monday, 28-02-2022

Lab Out



Bhamashah Marg, Meerut, Uttar Pradesh 250002, India
 Latitude 28.95712822° Longitude 77.63645994°
 Local 02:32:10 PM Altitude 165.82 meters
 GMT 09:02:10 AM Monday, 28-02-2022

Lab In



Bhamashah Marg, Meerut, Uttar Pradesh 250002, India
 Latitude 28.9570516° Longitude 77.6359445°
 Local 02:06:50 PM Altitude 150.22 meters
 GMT 08:36:50 AM Monday, 28-02-2022

Lab Out



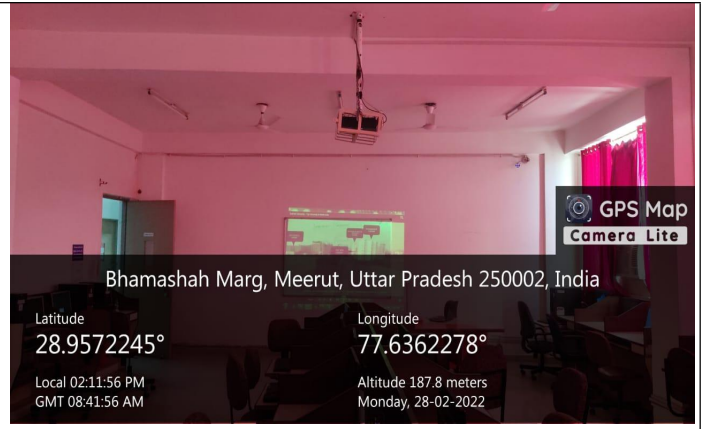
Bhamashah Marg, Meerut, Uttar Pradesh 250002, India
 Latitude 28.95704933° Longitude 77.63630372°
 Local 02:13:37 PM Altitude 173.11 meters
 GMT 08:43:37 AM Monday, 28-02-2022

Lab In



Bhamashah Marg, Meerut, Uttar Pradesh 250002, India
 Latitude 28.95712° Longitude 77.6362529°
 Local 02:10:46 PM Altitude 172.1 meters
 GMT 08:40:46 AM Monday, 28-02-2022

Lab Out



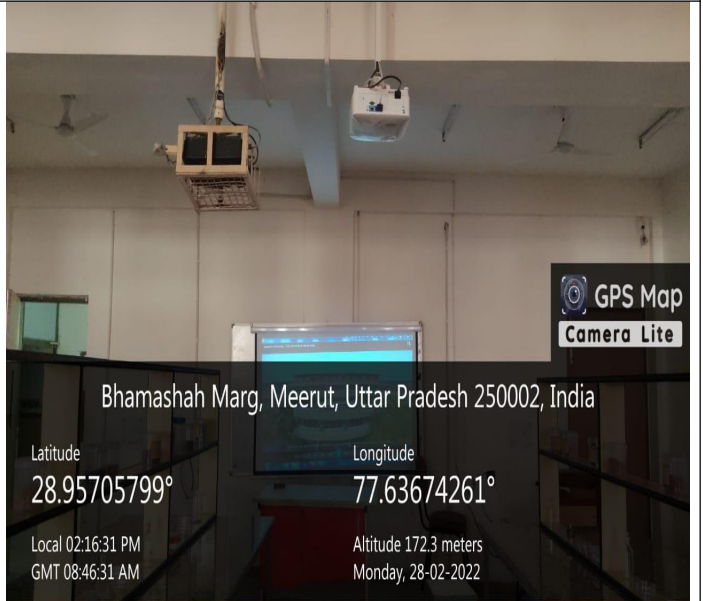
Bhamashah Marg, Meerut, Uttar Pradesh 250002, India
 Latitude 28.9572245° Longitude 77.6362278°
 Local 02:11:56 PM Altitude 187.8 meters
 GMT 08:41:56 AM Monday, 28-02-2022

Lab In



Bhamashah Marg, Meerut, Uttar Pradesh 250002, India
 Latitude 28.9572091° Longitude 77.6362393°
 Local 02:30:35 PM Altitude 187.8 meters
 GMT 09:00:35 AM Monday, 28-02-2022

Lab Out



Bhamashah Marg, Meerut, Uttar Pradesh 250002, India
 Latitude 28.95705799° Longitude 77.63674261°
 Local 02:16:31 PM Altitude 172.3 meters
 GMT 08:46:31 AM Monday, 28-02-2022

Lab In



17-Aug-2019 12:42:35 PM
 28°58'0.17796"N 77°38'21.82164"E
 Unnamed Road
 Meerut
 Uttar Pradesh



Aug 8, 2019 12:59:33 PM
 28.9628386N 77.6375077E
 Green Wood City

Seminar Hall

Aug 5, 2019 10:26:18 AM
Meerut
Uttar Pradesh



Conference Room